

3


FROM: Hampton Inn, Leesburg VA

TO: Quality Inn, Gettysburg PA

SAG Hotline 609-468-8057

Tuesday, July 12, 2022

SAG Closing Times: SAG 1- 9:30 SAG 2- 12:00 SAG 3- 2:30

GO	TOTAL	DIR	@	ROAD
	Zero computer @ lot entrance facing Fort Evans Rd			
0.0	0.0	R	SS/XR	Fort Evans Rd
0.3	0.3	L		Heritage Way NE
0.3	0.6	L	TL	Edwards Ferry Rd
0.3	0.9	L	TL	Plaza St NE
0.6	1.5	R		Principal Drummond Way SE
0.2	1.7	L	TS	Sycolin Rd
0.1	1.8	R		Washington & Old Dominion Trail
				and follow for 5.5 mi
5.5	7.3	R	SS	Simpson Circle - leave bike Trail!
0.2	7.5	R	TS	VA Rt 9
0.1	7.6	L	TL	Clarks Gap Rd / SR 662
2.4	10.0	S		High St / SR 665
5.7	15.7	L	TS	Taylorstown Rd / SR 663
2.2	17.9	R	TS	SR 672
2.6	20.5	L	TS	James Monroe Hwy / US 15 -
				cross bridge over river
0.4	20.9	BR	YS	SR 28 / Clay St
0.0	20.9	QL		Ballenger Creek Pike
1.0	21.9	***	SAG	Carroll Manor Fire Co on R ☺
4.5	26.4	L		Cap Stine Rd b/c Mt Zion Rd
4.8	31.2	S	CIR	TRO Mt Zion Rd (2nd exit)
0.7	31.9	R		Mt Phillip Rd
3.1	35.0	L	TL	Old Nat'l Pike / US 40

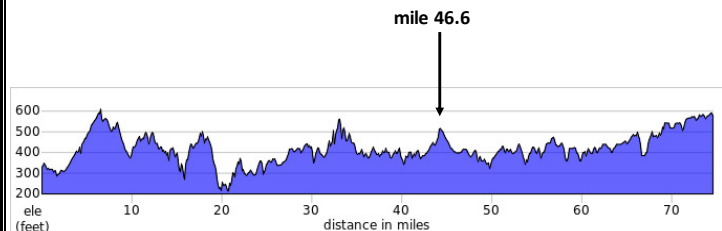
0.1	35.1	QR		Old Camp Rd
0.2	35.3	S	TL	TRO Old Camp Rd - cross US 40
0.2	35.5	R	AWS	Key Parkway
0.4	35.9	L	AWS	Waverley Dr
0.4	36.3	L	TS	Shookstown Rd
0.5	36.8	R		Kemp Lane
1.2	38.0	R	TS	Rocky Springs Rd
0.1	38.1	QL		Christopher Crossing
1.1	39.2	S	CIR	TRO Cristopher Crossing -
				cross Yellow Springs Rd
0.8	40.0	L	CIR	Take 3rd exit onto Walter Martz Rd
1.2	41.2	L	TS	Oppossumtown Pike
0.1	41.3	BR		TRO Oppossumtown Pike
1.7	43.0	R	SS/XR	Bethel Rd
2.6	45.6	R	TS	Fish Hatchery Rd
0.5	46.1	S	SS/XR	Cross busy US 15
0.5	46.6	***	SAG	Lewistown United Methodist Church
				Pavillion on R ☺

TODAY'S ROUTE

We leave town on the bike trail, and after a challenging 20 miles we cross the Potomac and head north through the Maryland countryside, near Frederick, on the way to Gettysburg. Food choices are few so take advantage if needed; mostly rural the 2nd half of the day. As always, ride safe - ride smart. Two nights in the same hotel!!

FOOD/INFO

ELEVATION







TODAY'S RIDE STATS

Miles	74.6
Elevation	3967 Feet

ABBREVIATIONS

L	Left	SS	Stop Sign	YS	Yield Sign
R	Right	AWS	All Way Stop	SXR	Straight except Right
QL	Quick Left	T	T (without Stop)	B/C	Becomes
QR	Quick Right	TS	T (with Stop)	TRO	To Remain On
BL	Bear Left	TL	Traffic Light	ETM	Easy to Miss
BR	Bear Right	FL	Flashing Light	CR	County Route
S	Straight	XR	Crossroad	SR	State Route

SYMBOLS

	Food
	Caution / Information
	Bathrooms
	No Bathrooms

Continued on back side



3

FROM: Hampton Inn, Leesburg VA
TO: Quality Inn/Best Western, Gettysburg PA

SAG Hotline 609-468-8057

Tuesday, July 12, 2022

SAG Closing Times: SAG 1- 9:30 SAG 2- 12:00 SAG 3- 2:30

GO	TOTAL	DIR	@	ROAD
0.0	46.6	L		Hessong Bridge Rd
0.3	46.9	S		TRO Hessong Bridge Rd
				(avoid Angleberger Rd to L)
1.6	48.5	R	XR	Blacks Mill Rd
2.8	51.3	L	SS/XR	Creagerstown Rd / MD 550
0.2	51.5	BR		Old Frederick Rd
2.9	54.4	R		Appolds Rd
1.7	56.1	L	SS/XR	Motters Station Rd / MD 76
0.4	56.5	R		Bollinger Rd
2.0	58.5	L	TS	Sixes Bridges Rd
0.2	58.7	R		Four Points Rd
1.1	59.8	R	SS	Keysville Rd & cross bridge
0.1	59.9	QL		Simmons Rd just after bridge
0.4	60.3	L		Four Points Bridge Rd
1.8	62.1	R	TS	Taneytown Pike
0.1	62.2	***	SAG	Toms Creek UMC picnic grove on L ☺

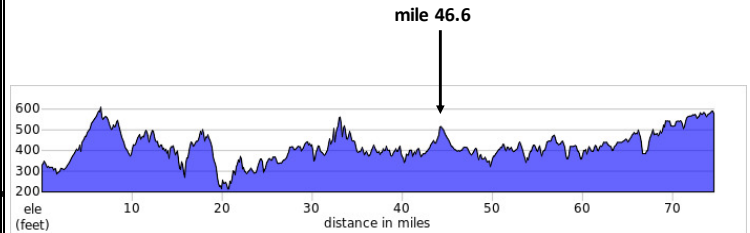
0.7	62.9	L		Bollinger School Rd
0.4	63.3	L		Shriver Rd
1.2	64.5	R	TS	Harney Rd
0.5	65.0	L		Bullfrog Rd
0.7	65.7	R		Mason Dixon Rd (UM)
1.0	66.7	L		Natural Dam Rd -
				just after bridge (b/c Ridge Rd)
2.9	69.6	L	TS	Barlow-Greenmount Rd
0.4	70.0	R		Ridge Rd
1.6	71.6	R	TS	Emmitsburg Rd / US 15 Business
3.0	74.6	R		Quality Inn

TODAY'S ROUTE

We leave town on the bike trail, and after a challenging 20 miles we cross the Potomac and head north through the Maryland countryside, near Frederick, on the way to Gettysburg. Food choices are few so take advantage if needed; mostly rural the 2nd half of the day. As always, ride safe - ride smart. Two nights in the same hotel!!

W

ELEVATION



TODAY'S RIDE STATS

Miles	74.6
Elevation	3967 Feet

ABBREVIATIONS

L	Left	SS	Stop Sign	YS	Yield Sign
R	Right	AWS	All Way Stop	SXR	Straight except Right
QL	Quick Left	T	T (without Stop)	B/C	Becomes
QR	Quick Right	TS	T (with Stop)	TRO	To Remain On
BL	Bear Left	TL	Traffic Light	ETM	Easy to Miss
BR	Bear Right	FL	Flashing Light	CR	County Route
S	Straight	XR	Crossroad	SR	State Route

SYMBOLS

🍷	Food
ⓘ	Caution / Information
☺	Bathrooms
☹	No Bathrooms